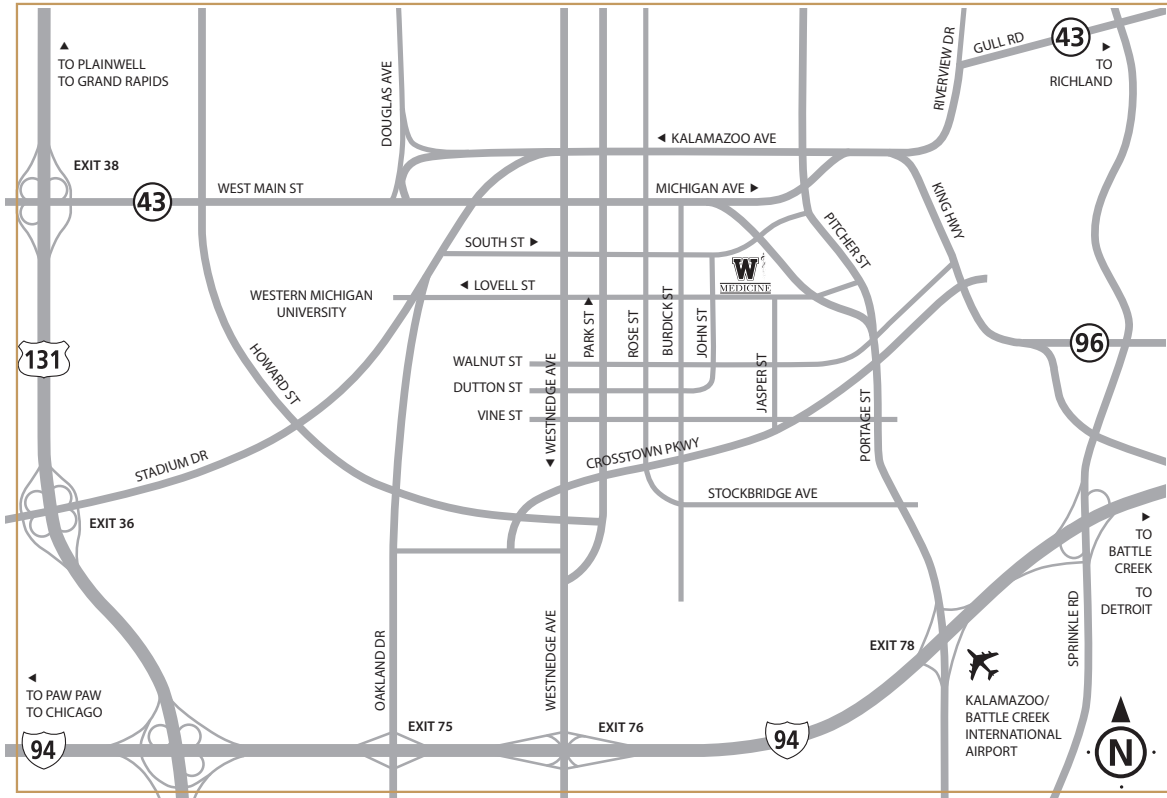




Getting to WMed Pathology and Office of the Medical Examiner
300 Portage Street, Kalamazoo, Michigan 49007 · 269.337.6173

LAW ENFORCEMENT: Upon your arrival, call 269.337.6173. If no answer, please call 844.337.6001 and select extension 112.



Visitor Parking



- Attended Ramp 2** (Entrance at 100 W. Lovell St.)
- Attended Ramp 3** (Entrance at 126 W. Portage St.)
Parking validation available with parking lot timecard from Pathology Department members
- Parking Lot 1** (Entrance at 140 S. Edwards St.)
Parking validation available with parking lot timecard from Pathology Department members
- Free 90-minute on-street parking**
- Short-term meters:** 30 minutes to 3 hours
- Long-term meters:** 10 hours
-  Electric vehicle charging station
-  Entrance

Utilize the Parkmobile app and pay for metered parking with a cell phone. Visit parkmobile.com for details.

Directions to WMU Homer Stryker M.D. School of Medicine W.E. Upjohn M.D. Campus

300 Portage Street, Kalamazoo, Michigan 49007

From the NORTH (Plainwell, Grand Rapids) or SOUTH (Schoolcraft, Three Rivers) via US-131

Take US-131 to Exit 38 (M-43/W. Main Street). Follow the directions below:

From the WEST (South Haven) via M-43

Follow M-43 East/W. Main Street toward Kalamazoo, approximately 4.2 miles. (This becomes Michigan Avenue.) Turn right (south) onto Rose Street. Go two blocks and turn left (east) onto South Street. Follow for two blocks, and the medical school is on the right before the intersection with Portage Street.

From the WEST (Chicago, Paw Paw) via I-94

Take I-94 east to Exit 75 (Oakland Drive). Follow Oakland Drive approximately 3.9 miles and turn right (east) onto South Street. Proceed on South Street about 0.8 miles. The medical school is on the right before the intersection with Portage Street.

From the EAST (Richland) via M-43

Follow M-43 West, which becomes Gull Road, to Riverview Drive. Turn left (south) onto Riverview Drive and keep right as it becomes Kalamazoo Avenue. Proceed less than a mile and turn left (south) onto Rose Street. Proceed about 0.3 miles and turn left (east) onto South Street. Follow for two blocks, and the medical school is on the right before the intersection with Portage Street.

From the EAST (Battle Creek, Detroit) via I-94

Take I-94 west to Exit 78 (Portage Street). Turn right (north). Follow Portage Street approximately 3.2 miles and turn left (west) onto Lovell Street. Proceed two blocks and turn right (north) onto John Street. Take the next right (east) onto South Street. Follow for two blocks, and the medical school is on the right before the intersection with Portage Street.